



















**CITY OF KITCHENER OFFICIAL PLAN  
AMENDMENT TO MAP 10  
KING STREET EAST  
NEIGHBOURHOOD SECONDARY PLAN**



-  Low Rise Conservation
-  Low Rise Multiple Residential
-  Low Density Multiple Residential
-  Medium Density Multiple Residential
-  Low Density Commercial Residential
-  Neighbourhood Mixed Use Centre
-  Mixed Use Corridor
-  Neighbourhood Institutional
-  Open Space
-  Boundary of Secondary Plan
-  Special Policy Area
-  Primary Arterial Road
-  Secondary Arterial Road
-  Major Collector Road
-  Minor Collector Road
-  Area 1 of Amendment  
From Mixed Use Corridor  
With Special Policy Area 1  
To Mixed Use Corridor  
With Special Policy Area 10

**SCHEDULE 'A'**

KING - CHARLES PROPERTIES  
(KITCHENER) LIMITED

1001 KING ST E



SCALE 1:4,000

DATE: MARCH 15, 2023

REVISED:

OFFICIAL PLAN AMENDMENT OPA22/001/K/KA

ZONING BY-LAW AMENDMENT ZBA22/001/K/KA

**City of Kitchener**

Development Services Department, Planning

FILE:  
OPA22001KKA\_MAP10  
.mxd