









**CITY OF KITCHENER
OFFICIAL PLAN
AMENDMENT TO MAP 3
LAND USE**



-  Low Rise Residential
-  Medium Rise Residential
-  High Rise Residential
-  Mixed Use
-  Commercial
-  Institutional
-  Natural Heritage Conservation
-  Open Space

Area of Amendment


-  From Commercial
-  To Mixed Use



SCHEDULE 'A'

APPLICANT: M.K.G. HOLDING
CORPORATION

1157 & 1175 WEBER ST E



METRES

SCALE 1:8,000

DATE: SEPTEMBER 21, 2021

REVISED:

OFFICIAL PLAN AMENDMENT OPA21/007/W/BB

ZONING BY-LAW AMENDMENT ZBA21/010/W/BB

City of Kitchener

DEVELOPMENT SERVICES DEPARTMENT, PLANNING

FILE:
OPA21007WBB_MAP3
.mxd