











**CITY OF KITCHENER OFFICIAL PLAN
AMENDMENT TO MAP 10
KING STREET EAST
NEIGHBOURHOOD SECONDARY PLAN**



-  Mixed Use Corridor
-  Boundary of Secondary Plan
-  Special Policy Area
-  Trunk Road
-  Primary Arterial Road
-  Secondary Arterial Road
-  Major Collector Road
-  Area 1 of Amendment
From Mixed Use Corridor
With Special Policy Area 1
To Mixed Use Corridor
With Special Policy Area 11

SCHEDULE 'A'

**KING WEBER KITCHENER
HOLDINGS INC**

1770 KING ST E; 815 & 825 WEBER ST E



METRES

SCALE 1:4,000

DATE: APRIL 17, 2023

REVISED:

OFFICIAL PLAN AMENDMENT OPA23/002/K/CD

ZONING BY-LAW AMENDMENT ZBA23/005/K/CD

City of Kitchener

Development Services Department, Planning

FILE:
OPA23002KCD_MAP10
.mxd