








**GEOTECHNICAL INVESTIGATION**  
**BT ENGINEERING**  
 Biehn Drive  
 Kitchener, Ontario

**LEGEND**

-  Borehole (Cambium, 2022)
-  Monitoring Well (Cambium, 2022)
-  Monitoring Well (MTE, 2019)
-  Proposed Borehole (Cambium, 2023)
-  Proposed Monitoring Well (Cambium, 2023)

**Notes:**  
 - Base mapping features are © Queen's Printer of Ontario, 2019 (this does not constitute an endorsement by the Ministry of Natural Resources or the Ontario Government).  
 - Distances on this plan are in metres and can be converted to feet by dividing by 0.3048.  
 - Cambium Inc. makes every effort to ensure this map is free from errors but cannot be held responsible for any damages due to error or omissions. This map should not be used for navigation or legal purposes. It is intended for general reference use only.



194 Sophia Street  
 Peterborough, Ontario, K9H 1E5  
 Tel: (705) 742.7900 Fax: (705) 742.7907  
 www.cambium-inc.com

**BOREHOLE LOCATION PLAN**

Project No.: 11969-002P	Date: March 2023
Scale: 1:3,000	Projection: NAD 1983 UTM Zone 17N
Created by: MAT	Checked by: ZL
Figure: <b>1</b>	