















**CITY OF KITCHENER OFFICIAL PLAN
AMENDMENT TO MAP 10
KING STREET EAST
NEIGHBOURHOOD SECONDARY PLAN**



-  Low Rise Conservation
-  Low Rise Multiple Residential
-  Low Density Multiple Residential
-  Medium Density Multiple Residential
-  Low Density Commercial Residential
-  Mixed Use Corridor
-  Neighbourhood Institutional
-  Open Space
-  Boundary of Secondary Plan
-  Special Policy Area
-  Primary Arterial Road
-  Secondary Arterial Road
-  Major Collector Road
-  Area 1 of Amendment
From Mixed Use Corridor
With Special Policy Area 1
To Mixed Use Corridor
With Special Policy Area 12

SCHEDULE 'A'



REVISED:

OFFICIAL PLAN AMENDMENT OPA23/010/C/CD

ZONING BY-LAW AMENDMENT ZBA23/016/C/CD

332 CHARLES GP INC.

SCALE 1:4,000

City of Kitchener

332 CHARLES ST E; CHARLES ST E

DATE: AUGUST 22, 2023

Development Services Department, Planning

FILE:
OPA23010CCD_MAP10
.mxd