









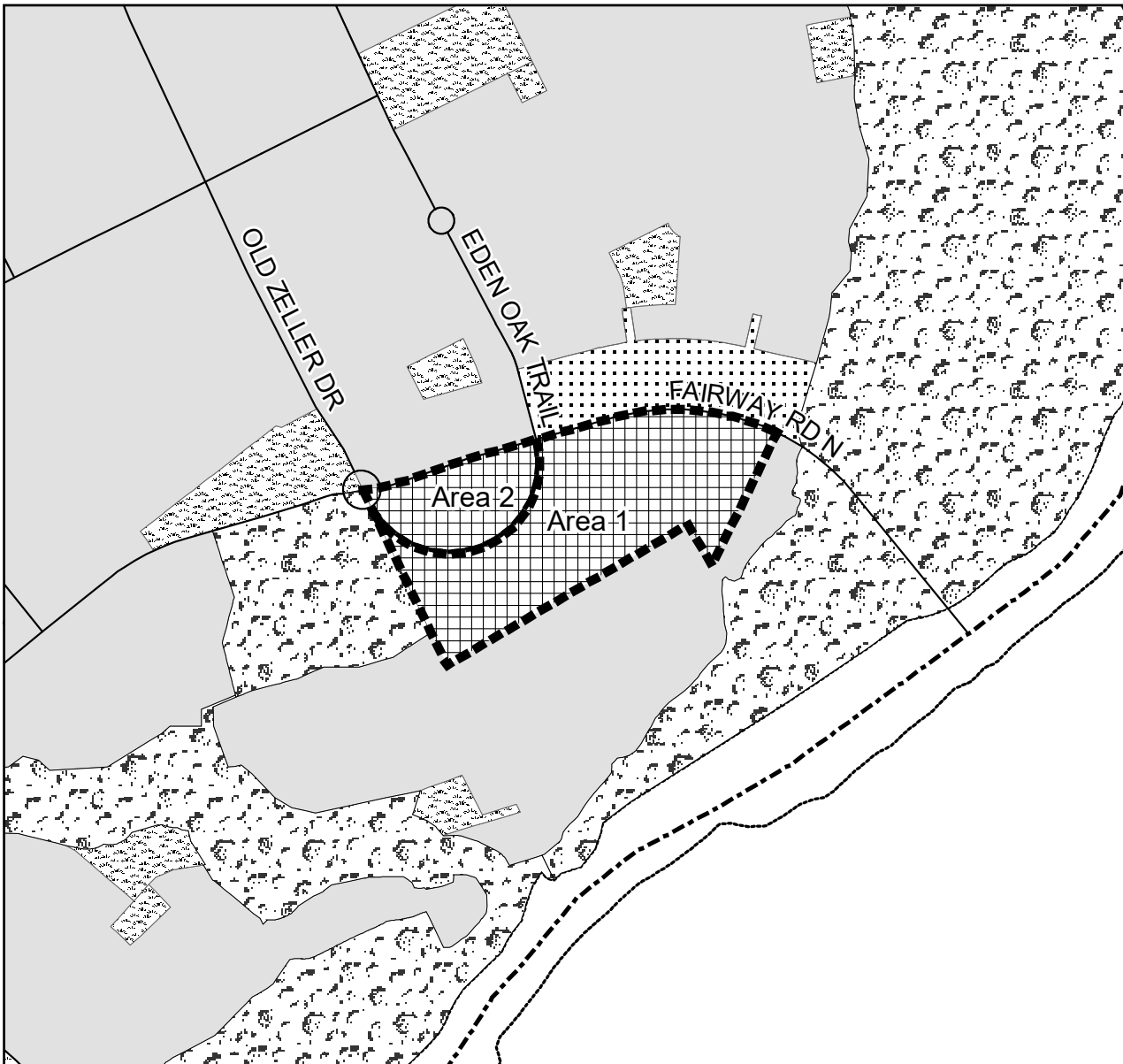
**CITY OF KITCHENER
OFFICIAL PLAN
AMENDMENT TO MAP 3
LAND USE**



-  Low Rise Residential
-  Medium Rise Residential
-  Mixed Use
-  Natural Heritage Conservation
-  Open Space

Area of Amendment

-  Area 1
-  From Low Rise Residential
To Institutional
-  Area 2
-  From Mixed Use
To Institutional



SCHEDULE 'A'

APPLICANT: WATERLOO CATHOLIC
DISTRICT SCHOOL BOARD

20 WOOLNER TRAIL



SCALE 1:8,000

DATE: OCTOBER 2, 2023

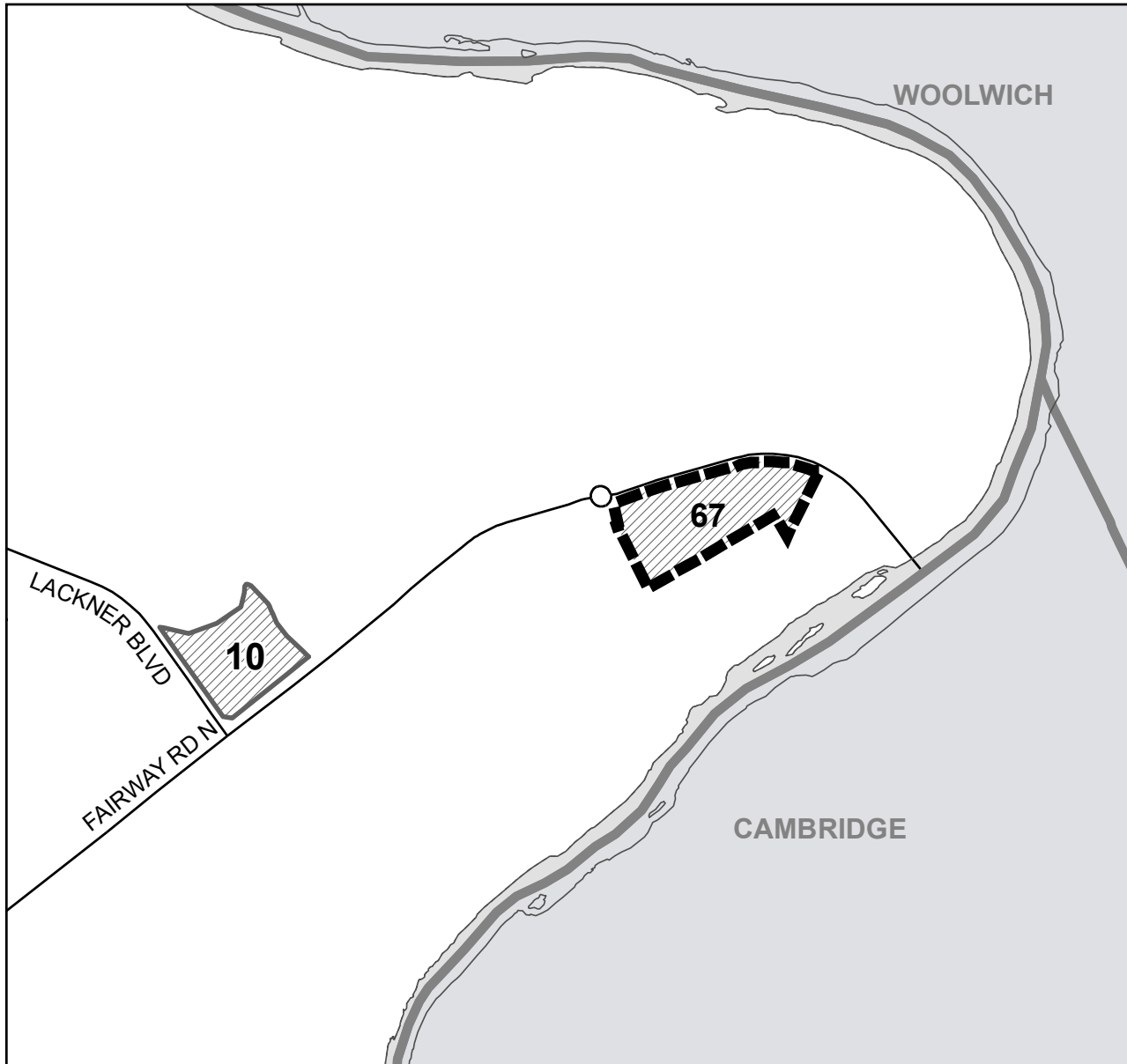
REVISED:

OFFICIAL PLAN AMENDMENT OPA23/011/W/TS

ZONING BY-LAW AMENDMENT ZBA23/018/W/TS

City of Kitchener
DEVELOPMENT SERVICES DEPARTMENT, PLANNING


FILE:
OPA23011WTS_MAP3
.mxd




**CITY OF KITCHENER
OFFICIAL PLAN
AMENDMENT TO MAP 5
SPECIFIC POLICY AREAS**



Specific Policy Areas

 10. Lackner/Fairway Rd


Area of Amendment

 To Add Specific Policy Area
67. 20 Woolner Trail

SCHEDULE 'B'

APPLICANT: WATERLOO CATHOLIC
DISTRICT SCHOOL BOARD

20 WOOLNER TRAIL



SCALE 1:15,000

DATE: OCTOBER 2, 2023

REVISED:

OFFICIAL PLAN AMENDMENT OPA23/011/W/TS

ZONING BY-LAW AMENDMENT ZBA23/018/W/TS

City of Kitchener
DEVELOPMENT SERVICES DEPARTMENT, PLANNING

FILE:
OPA23011WTS_MAP5
.mxd