

**CITY OF KITCHENER  
OFFICIAL PLAN  
AMENDMENT TO MAP 4  
URBAN GROWTH CENTRE (DOWNTOWN)**



Urban Growth Centre (Downtown)

 Boundary


Land Use Designation

 City Centre District


 Civic District

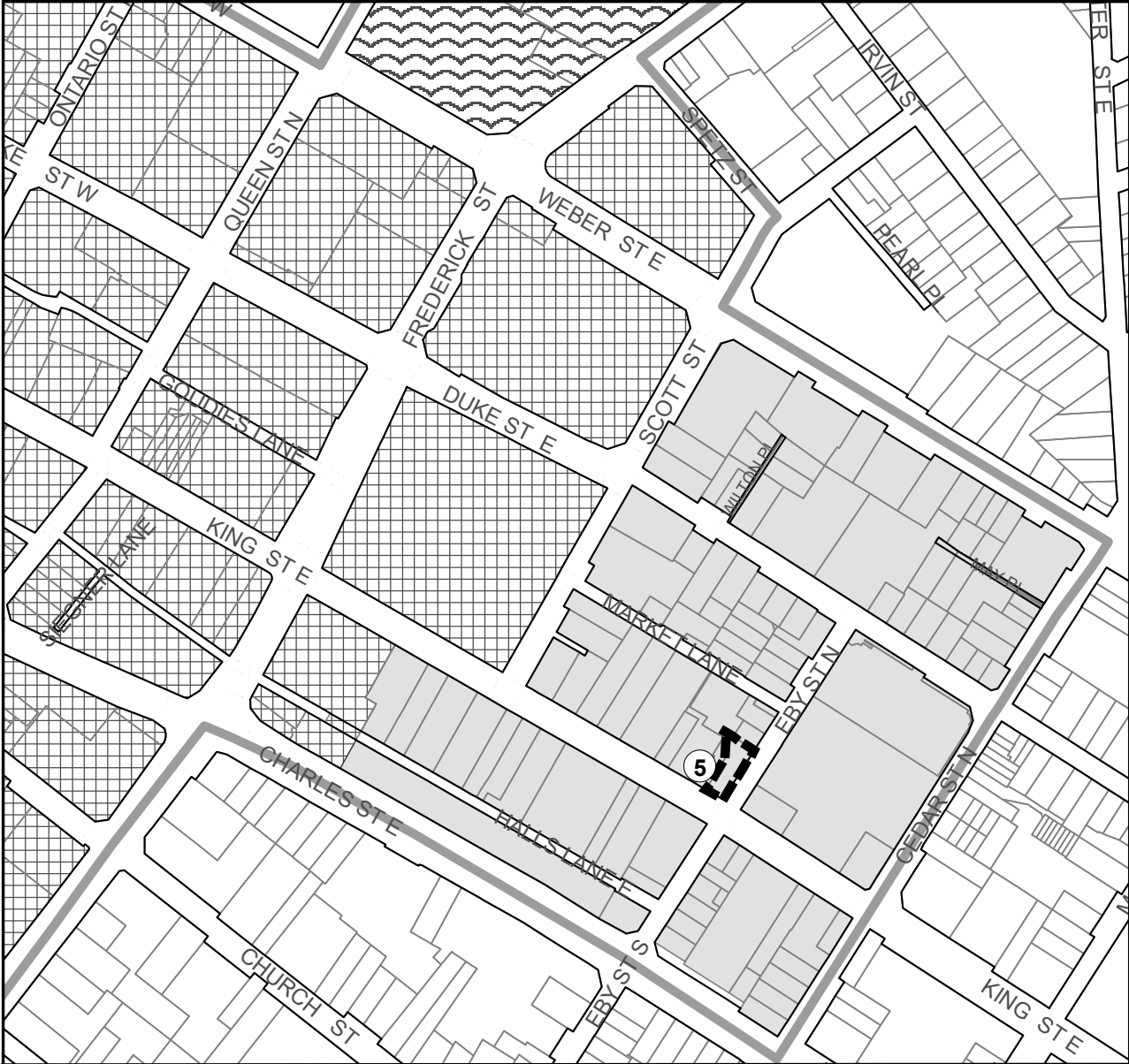
 Market District

Specific Policy Area

 Boundary

**Area of Amendment**

 To Add Specific Policy Area  
5. 276 King St E  
(Policy 15.D.2.68)



**SCHEDULE 'A'**

276 KING EAST INC.

276 KING ST E



SCALE 1:4,000

DATE: MAY 11, 2022

REVISED:

OFFICIAL PLAN AMENDMENT OPA20/006/K/AP

ZONING BY-LAW AMENDMENT ZBA20/015/K/AP

**City of Kitchener**  
DEVELOPMENT SERVICES DEPARTMENT, PLANNING

FILE:  
OP20006KAP\_MAP4  
.mxd