







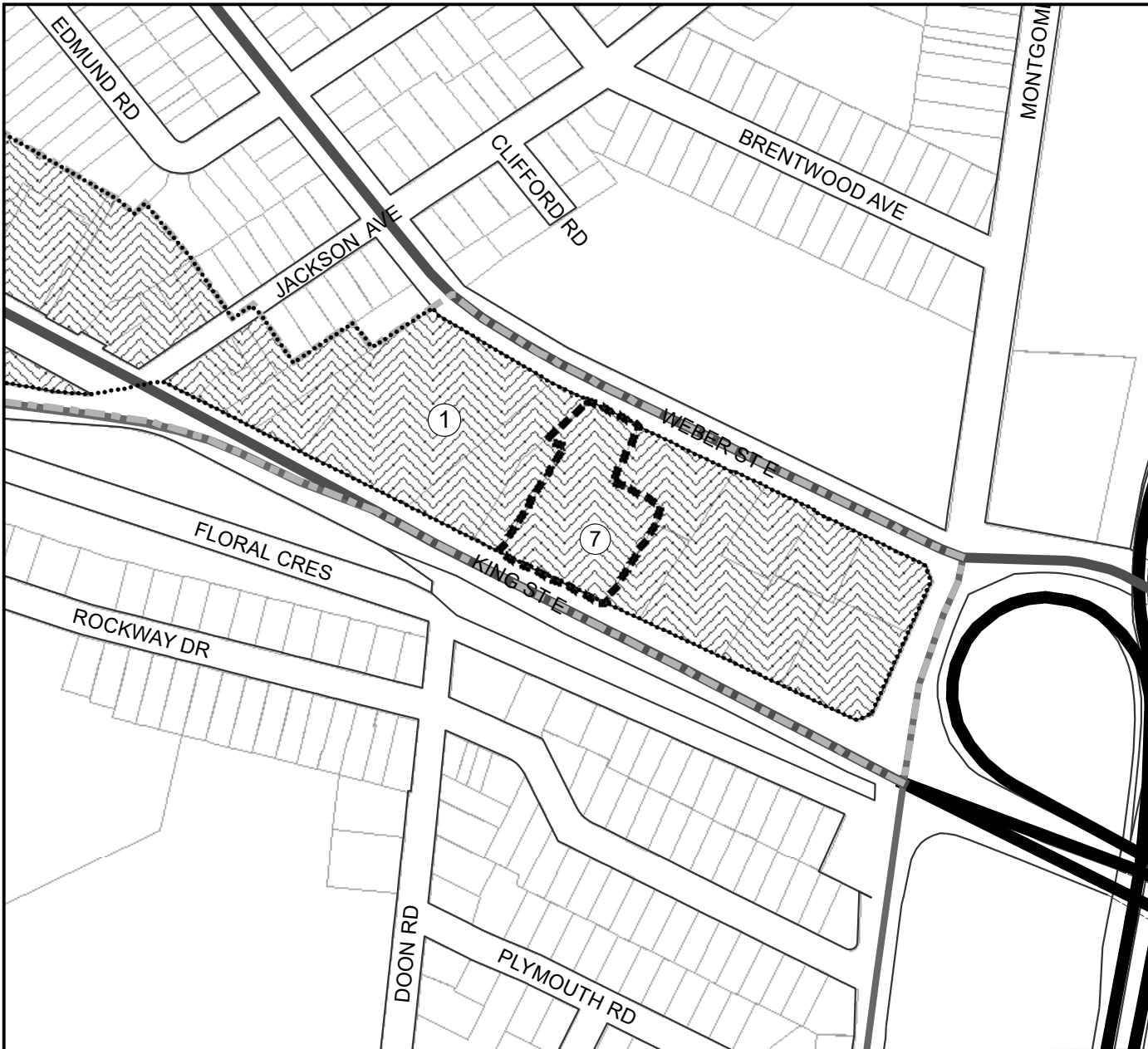


**CITY OF KITCHENER OFFICIAL PLAN
AMENDMENT TO MAP 10
KING STREET EAST
NEIGHBOURHOOD SECONDARY PLAN**



Legend

-  Mixed Use Corridor
-  Boundary of Secondary Plan
-  Special Policy Area
-  Trunk Road
-  Primary Arterial Road
-  Secondary Arterial Road
-  Major Collector Road
-  Area of Amendment
From Mixed Use Corridor
With Special Policy Area 1
To Mixed Use Corridor
With Special Policy Area 7



SCHEDULE 'A'

2806399 ONTARIO INC.

1668 KING ST E



METRES

SCALE 1:4,000

DATE: SEPTEMBER 5, 2021

REVISED:

OFFICIAL PLAN AMENDMENT OPA21/008/K/CD

ZONING BY-LAW AMENDMENT ZBA21/013/K/CD

City of Kitchener

DEVELOPMENT SERVICES DEPARTMENT, PLANNING

FILE:
OPA21008KCD_MAP10
.mxd